

The logo features a central white circle containing the word "HOT" in red, bold, sans-serif capital letters. This circle is set against a red background that has a jagged, flame-like or lightning-bolt-like shape extending from its left and right sides. The entire graphic is centered on a solid black rectangular background.

HOT

hotosm.org

Disaster Mapping

An aerial photograph showing a dense urban area in Haiti that has been severely damaged. The image is filled with rubble, collapsed buildings, and debris. A central road is visible, with several vehicles and people scattered throughout the scene. The overall appearance is one of a major disaster, likely an earthquake.

Haiti 2010

“Back in 2005, I started investigating a crazy idea on top of a crazy idea ... using a free and open map of the entire world (which back then, was hardly the world and hardly functioned at all) to create map data for disasters.”

Mikel Maron, HOT Founding Member

OpenStreetMap



www.openstreetmap.org

OSM Tasking Manager

About The Tasking Manager

Coordinate Efforts

OpenStreetMap has been shown to be an effective collection mechanism for infrastructure data. One thing that is lacking is the ability to coordinate workers surveying in the field or working remotely. The goal of the OpenStreetMap Tasking Tool is to make it easy for administrators to define collection areas of interest and collection workflows as well as allowing workers to easily determine what areas they should be working on.

Login

Log in using your OpenStreetMap account »

New to the Tasking Manager?

Take the Tour

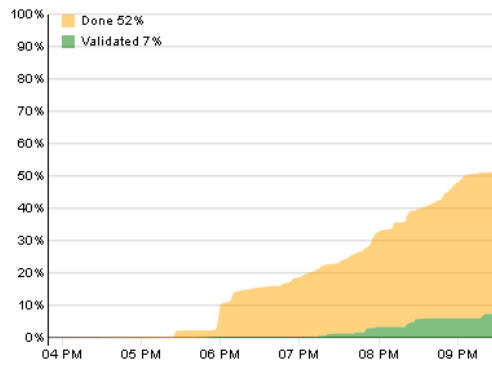
Designed and built for the [Humanitarian OpenStreetMap Team](#) with initial sponsorship from the Australia-Indonesia Facility for Disaster Reduction. See the [about](#) page for complete information.

Fork the code on [github](#).

tasks.hotosm.org

#1257 - Hurricane Patricia Coastal Mapping

Description Instructions Contribute Activity **Stats**



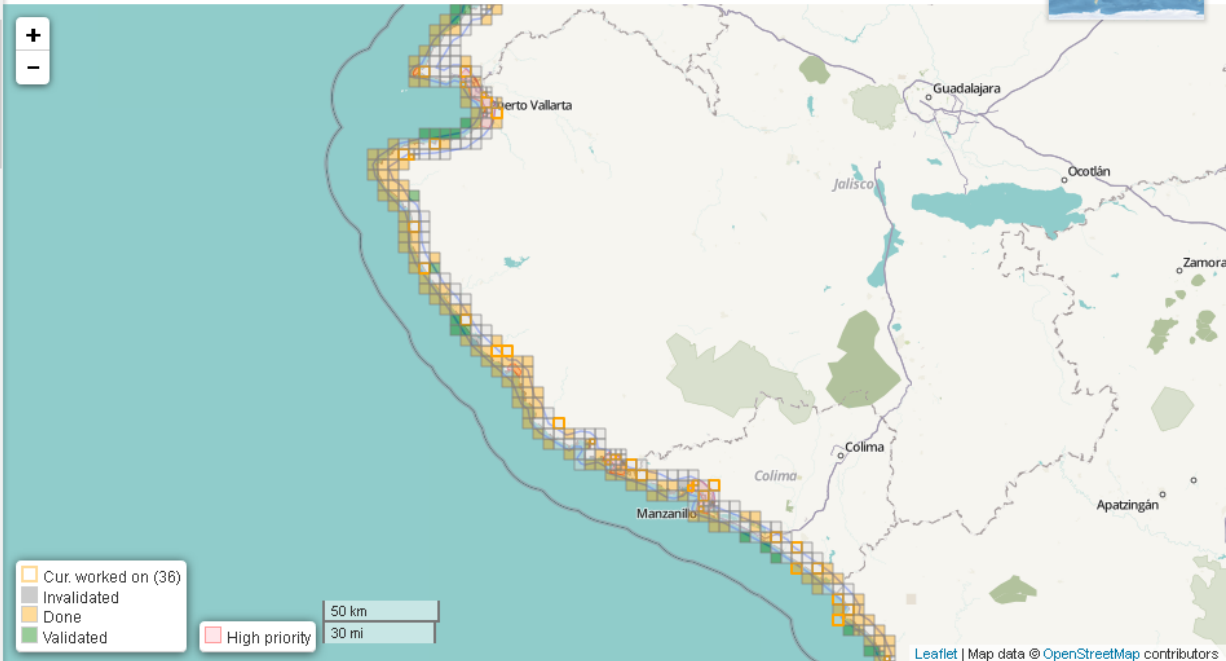
Contributors	Done	Assigned
amarinelli	1	-
andygol	3	-
AntaraTithi	1	-
calfarome	4	-
carlogis	1	-
CarlaNI	2	-



Legend for map tiles:

- Cur. worked on (36)
- Invalidated
- Done
- Validated
- High priority

Scale: 50 km / 30 mi



OSM Changesets of the last 30 Days filtered by #huracanpatricia

Copyright © Pascal Neis (neis-one.org)
Map data © OpenStreetMap contributors
(Data is updated on a hourly basis!)

Search for a specific Comment:

(min. 3 and max. 16 characters)

Information for #huracanpatricia

Number of OSM Contributors: 176

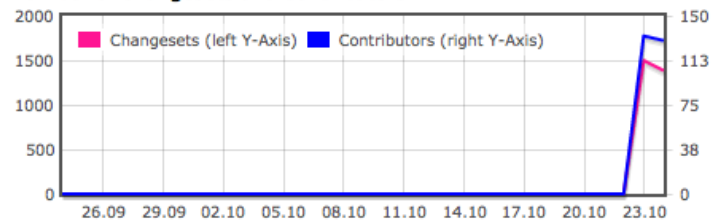
Number of Map Changes: 347,513

Total number of Changesets: 2,212

Displayed Changesets: 2,881

(Limit is 7000 Changesets) hide large Changesets

Number of Changesets and Contributors



Created and modified Objects

Number of created (modified) Nodes: 183,407 (11,221)

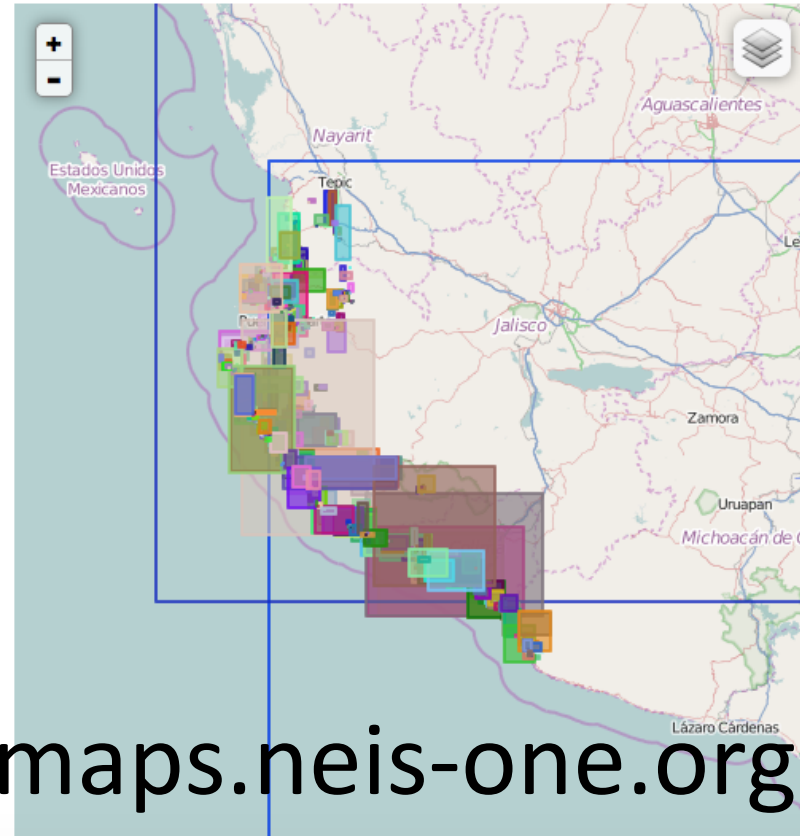
Number of created (modified) Ways: 23,336 (2,880)

Number of created (modified) Highways: 4,832 (2,366)

Number of created Buildings: 17,143

TOP 7 Countries (Map Changes)

-  (347,320)
-  (88)
- unknown (73)
-  (32)



resultmaps.neis-one.org

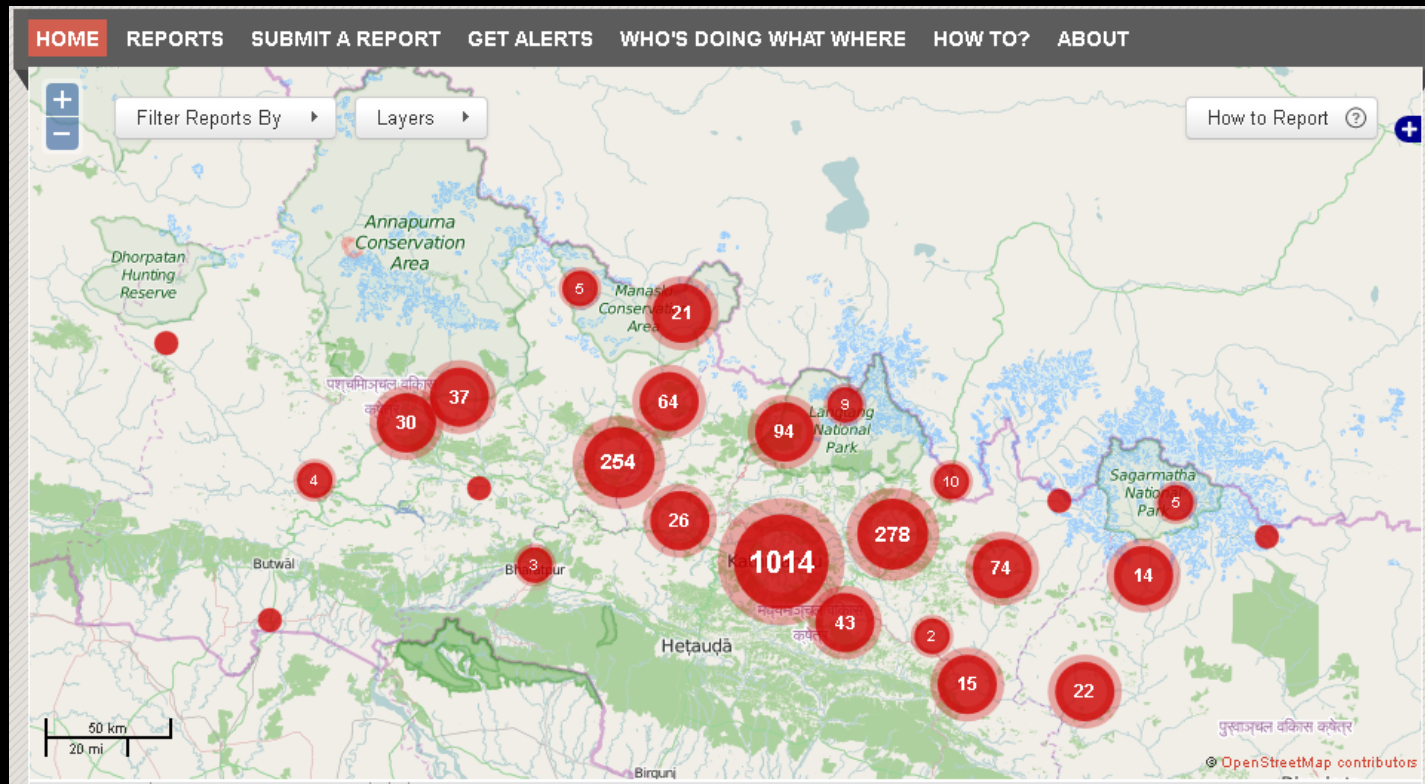
Oh U Want More? See ResultMaps-Overview latest Changeset timestamp: 2015-10-24 12:55:59 UTC



emergency.copernicus.eu



www.kathmandulivinglabs.org



quakemap.org

remote mappers



local mappers

The logo features the word "HOT" in a bold, red, sans-serif font, centered within a white circle. This circle is set against a red background that has a jagged, flame-like or lightning-bolt-like edge on its left and right sides. The entire graphic is contained within a solid black rectangular frame.

HOT

hotosm.org/projects/community

Community Building



Field Data
Collection

OpenStreetMap
Training



Tech Development



export.hotosm.org



openaerialmap.org



learnosm.org



inasafe.org




courses.hotosm.org

Partnerships

MAP GIVE
mapgive.state.gov



missingmaps.org



fieldpapers.org

OpenMapKit

openmapkit.org



summit.hotosm.org

The logo features a white circle with the word "HOT" in red, bold, sans-serif capital letters. This circle is centered within a red, jagged-edged shape that resembles a stylized flame or a hand with fingers spread. The entire graphic is set against a solid black background.

HOT

hotosm.org/donate