



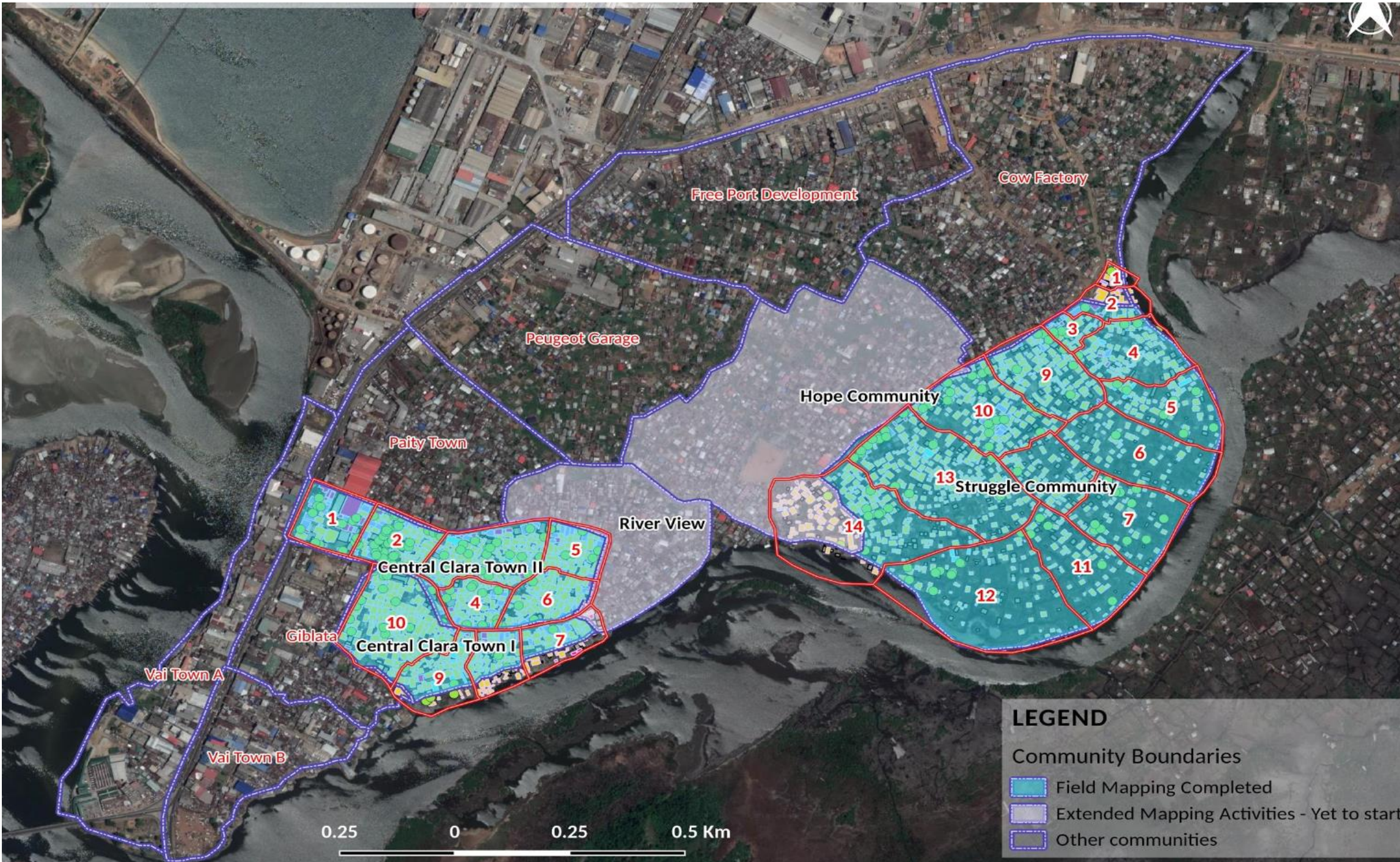
Open Cities Africa

The future of Open Mapping Initiative in Monrovia

PRESENTER: Carter Draper



OCA Monrovia was focused on flooding which is one of major climate change issues faced in Liberia.



Free Port Development

Cow Factory

Peugeot Garage

Hope Community

Paity Town

Struggle Community

River View

Central Clara Town II

Gibrata


Central Clara Town I


Vai Town A


Vai Town B

LEGEND

Community Boundaries

 Field Mapping Completed

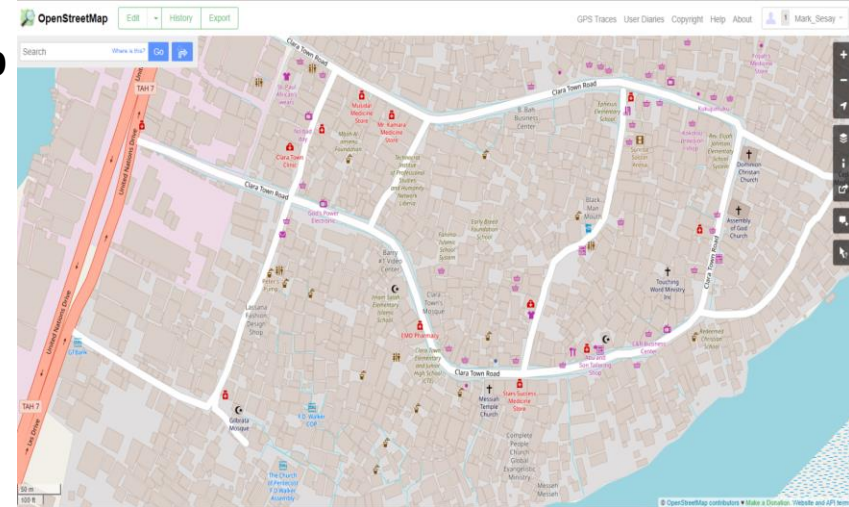
 Extended Mapping Activities - Yet to start

 Other communities

0.25 0 0.25 0.5 Km


We are contributing to open data through Openstreetmap for global and local consumption by mapping:

- **Boundaries**
- **Roads,**
- **Buildings**
- **Solid Waste**
- **Waterpoint**
- **Economic activities**



Empowering project Aols by:

- **Enabling target communities to take ownership of our projects**
- **Presenting and sharing data in formats they can understand, use and access all the time to debate their development agenda**
- **Supplying Gov't entities with needed data to support national development agenda**




Why Open & Participatory mapping for Liberia?

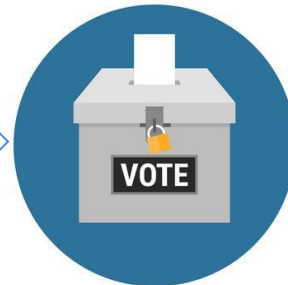
Infrastructure



Climate Change



Security/Emergency





iLab Liberia, OSM Liberia, YouthMappers, LISGIS, YOTAN, MCC, LWSC, NDMA, University and high school students with technical support from HOT

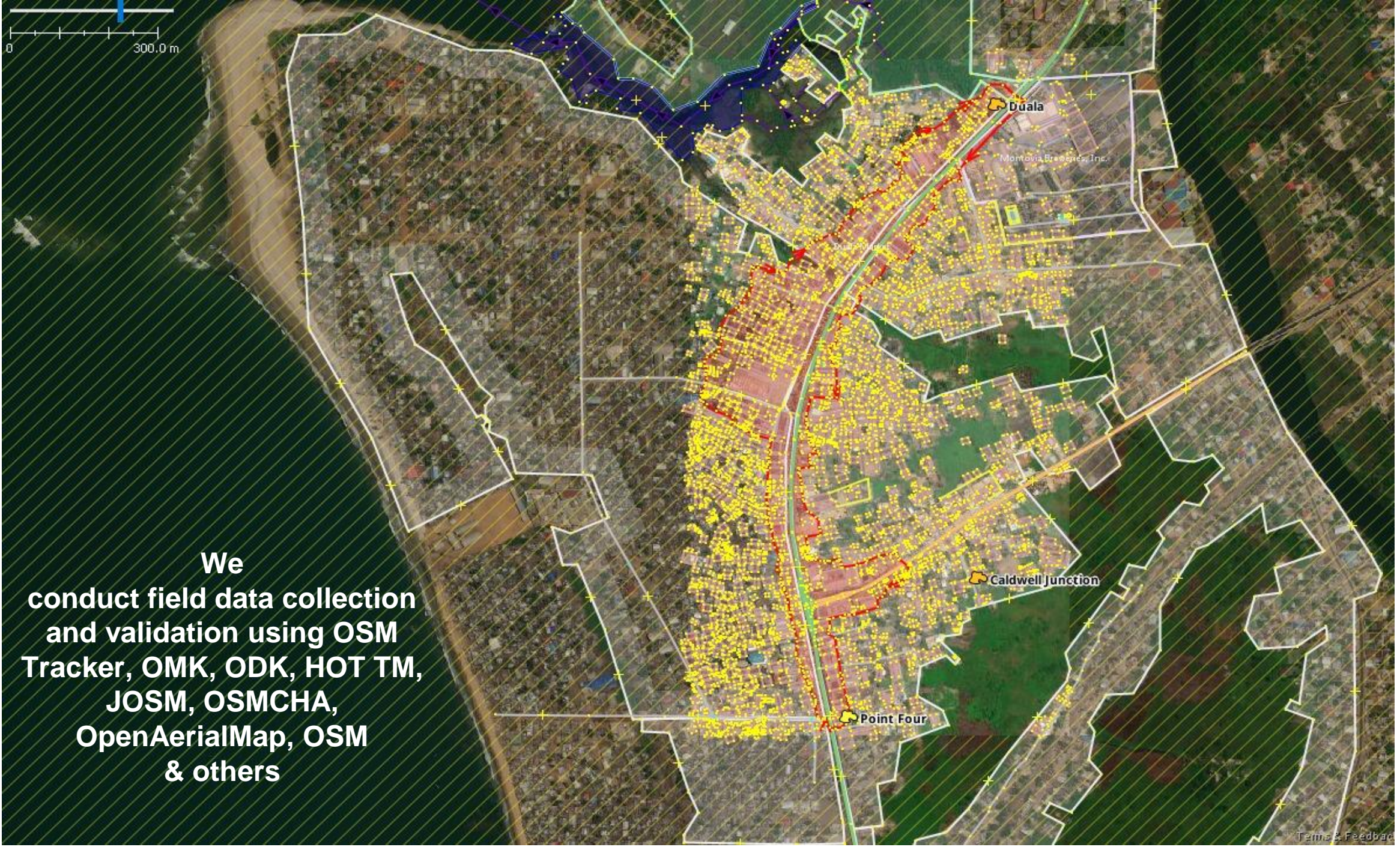


The network recently completed
Digitization and Validation of
over 220,000 households in
Liberia



We recruit stakeholders at national & local levels to ensure beneficiaries participate and take ownership of our projects.





**We
conduct field data collection
and validation using OSM
Tracker, OMK, ODK, HOT TM,
JOSM, OSMCHA,
OpenAerialMap, OSM
& others**

We strive to use advanced field mapping technologies to collect accurate and validated data across projects





- Liberia National Red Cross & Red Crescent Society
- National Disaster Management Agency
- Ministry of Health
- Development partners
- Liberia telecommunications Authority
- Ministry of Agriculture
- Ministry of Mines and Energy

- Ministry of Post and Telecommunications
- Ministry of Public Works
- Monrovia City Corporation
- Telcos & the general private sector
- Universities
- Liberia Institute of Geo-Information Services

"Monrovia Mapathon 2019"

iLab Liberia invites you to
Digitizing Liberia's Map, One City at a time!



Date: Friday, September 20, 2019
Venue: iCampus, 150 Carey Street, Monrovia
Time: 10:00 AM - 2:00 PM



Humanitarian
OpenStreetMap
Team

#iLabLiberia

#OSM_Liberia

#HOTOSM

#4CD_project

Quarterly meetups,
mapathons, training
and expert lectures



We grow our membership through:

- Public events like Mapathons, OSM training, guest lecture series, etc.
- WhatsApp group for resource and GIS tips sharing
- Guest lectures evening
- Other public events



What we are accomplishing:

- iCampus is home to Liberia Mappers Network
- Over 100 active members as of October
- Membership range from students, NGOs, CSOs, Startups, GOL, etc...



As a new mapping network:

- Capacity building
- Peer exchange
- Project opportunities
- Equipment and other resources
- Resource to address the huge data gap

We are mapping one community at a time..... the need is huge that's why we are here!

