

 **air
seychelles**
Flying the Creole Spirit



Seychelles



A vibrant tropical beach scene. In the foreground, a white sandy beach meets clear, turquoise water. Large, smooth, reddish-brown boulders are scattered along the shoreline. The background is filled with lush green tropical vegetation, including several tall palm trees. The sky is a clear, bright blue. The text 'SEYCHELLES PRASLIN ISLAND' is overlaid in large, white, bold letters on the right side of the image. A small, faint blue silhouette of a person is visible in the upper right corner of the sky area.


SEYCHELLES PRASLIN ISLAND

**Beautiful Island nation
with beautiful people.**



About Me: ANANTH REDDY





Our School's Front view
built in 1939 (Used as a Dining Hall) .



GIS - WORKSHOP ON MAHE held in SEP/2018

Last day of session – with Micheal Wagner





On the Day of 'Mapathon' - Last for 5 days



Team In action: Identifying local Spots and Mapping them on Open street maps.

Spirit of Mapping



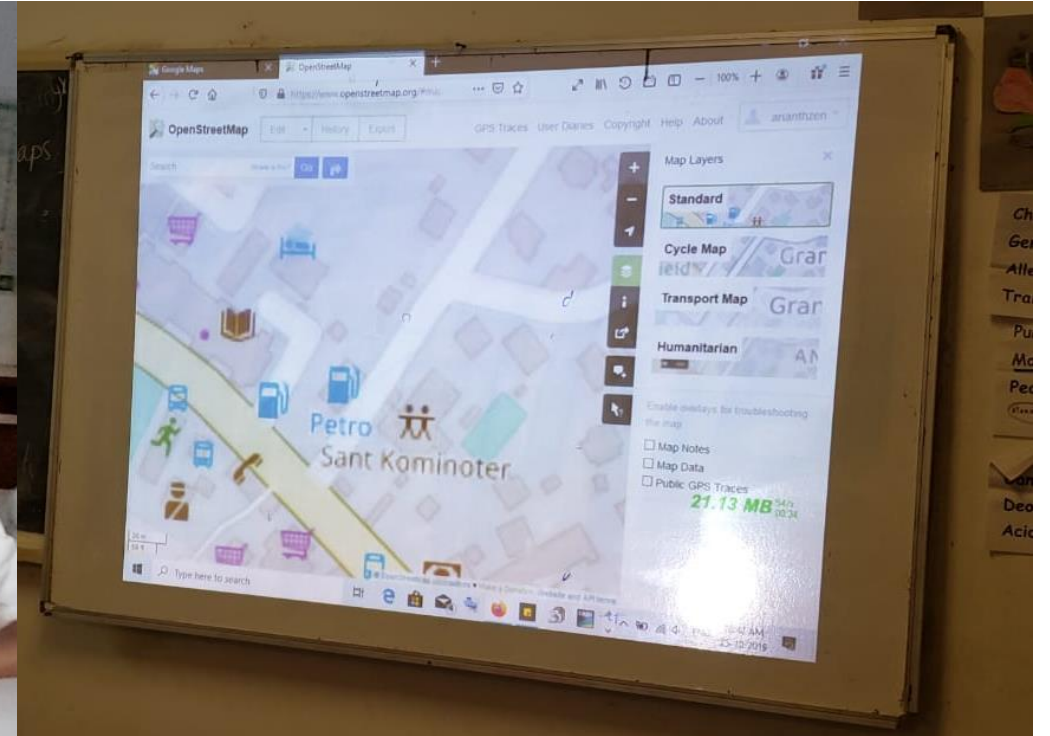
Winners received a special prize. 😊



Application of Mapping in 'Tourism club'



How to benefit from Open street maps: THE STUDENTS PROSPECTIVE



How to benefit from Open street maps:

THE STUDENTS PROSPECTIVE

- Mapping local establishments to help the tourists
- Identifying Fishing Spots /tourist attraction
- Trading routes
- Natural Trails
- Naming the spots in local language

Generating maps of local establishments to help the tourists



Identifying Fishing Spots & Tourist Attractions

The screenshot displays the OpenStreetMap editor interface. The browser address bar shows the URL: <https://www.openstreetmap.org/edit?editor=id#map=16/-4.3076/55.7337>. The main interface includes a top navigation bar with 'OpenStreetMap', 'Edit', 'History', and 'Export' buttons. A user profile 'ananthzen' is visible in the top right. The central map area shows a coastal region with labels for 'Baie Pasquiere', 'Anse Possession', and 'Villa Kass'. A red location pin is placed in the water, and a yellow line highlights a path along the shore. The left sidebar, titled 'Edit feature', shows the selected feature as 'Fishing Spot' with a fish icon. Below this, the 'All fields' section contains the following data:

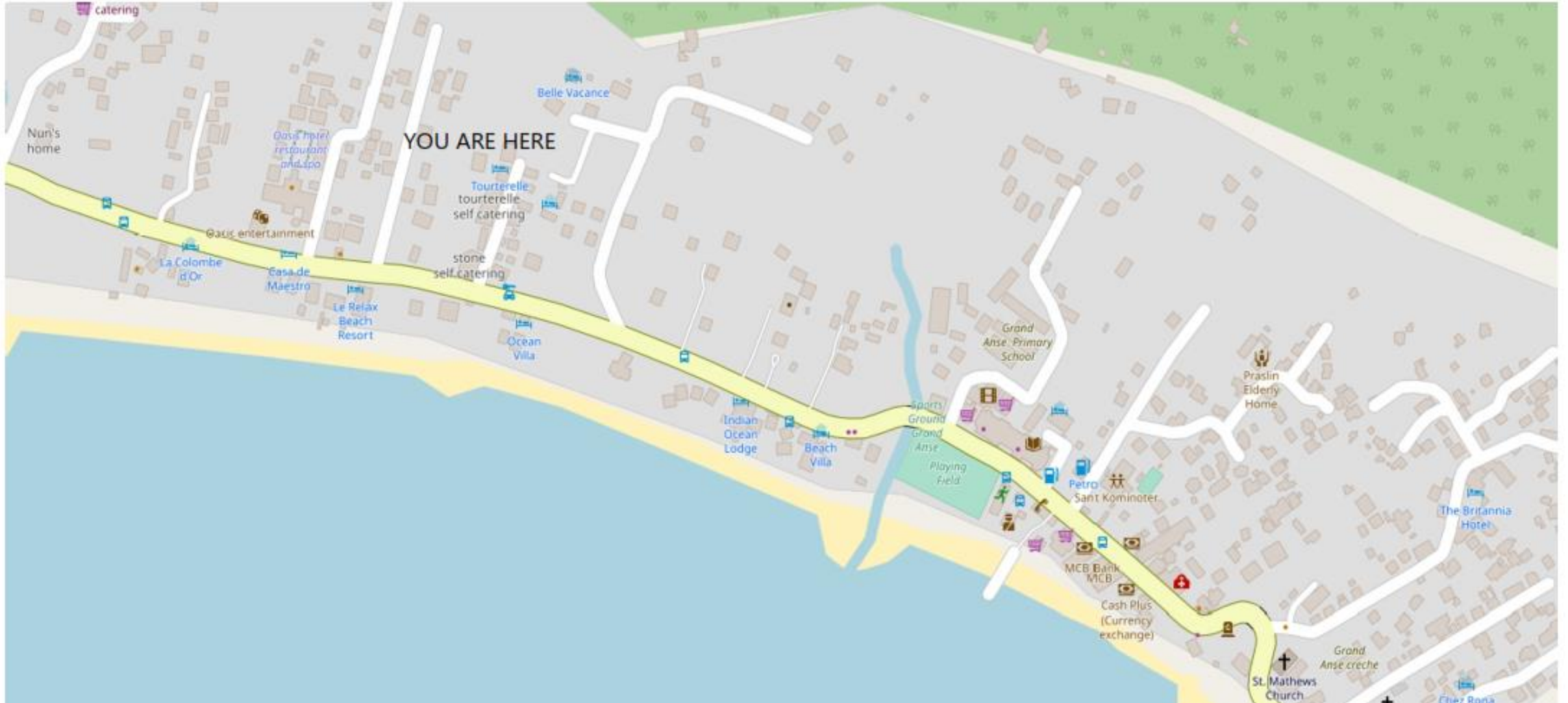
| Field | Value |
|----------------|-----------------------------|
| Name | Anse Bwarose |
| Allowed Access | yes, permissive, private... |
| Fishing | yes |
| Description | 31 METERS DEEP |

The bottom of the screen shows the Windows taskbar with the search bar and various application icons. The system tray indicates the time is 02:02 PM on 01/11/2019.

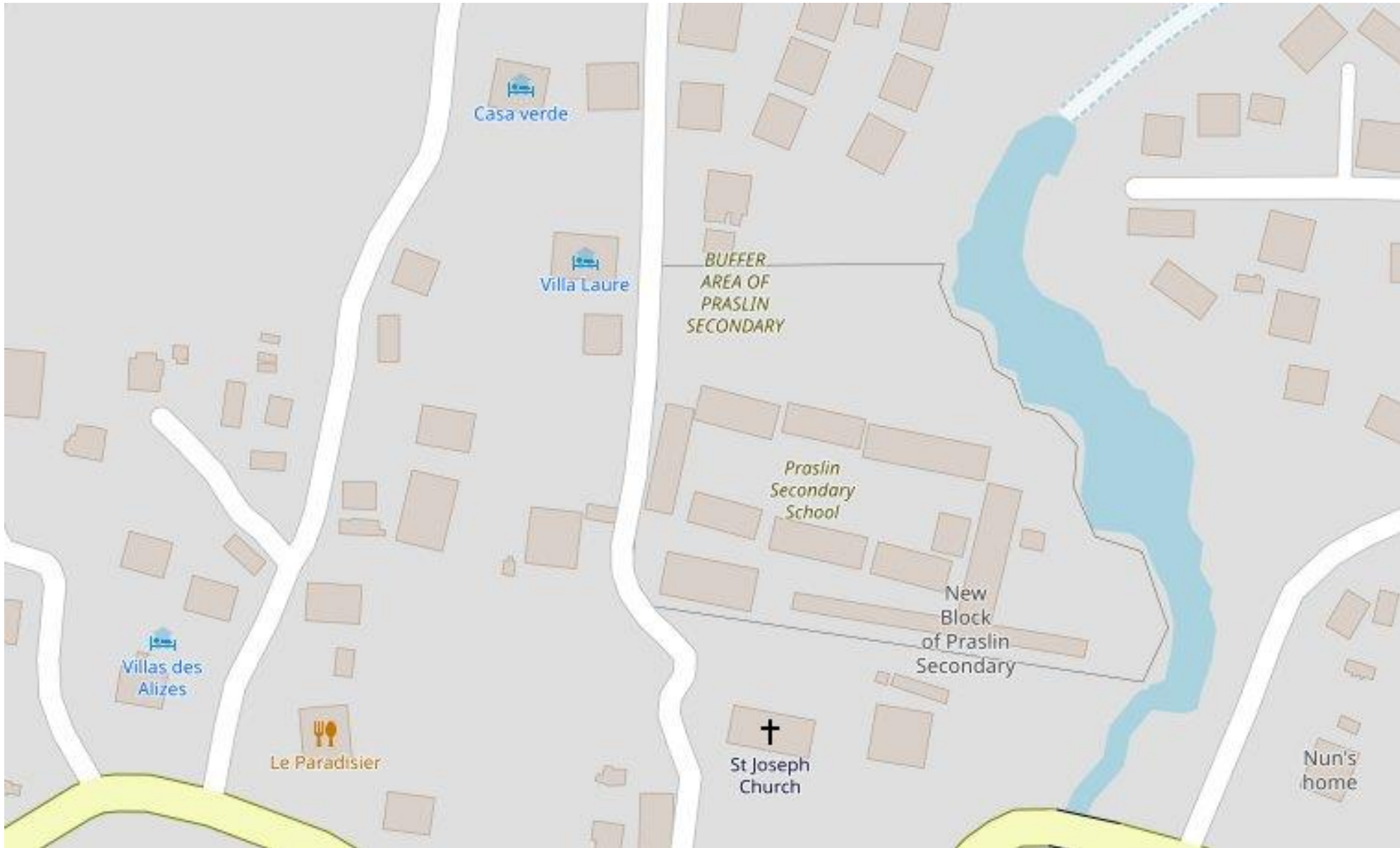
Marking Natural Trails in local language to help the tourists



Printing maps for hotels on behalf of Tourism Club



Drawing the School 'Legal Boundary' – Buffer Area



In Geography class: IDENTIFYING different local rivers and spotting A RIVER MOUTH - a local example



Uses of Open street maps in class room are endless....

SUCH AS...

- Showing the students the nature reserves on the Island.
- Tracking the origin of various rivers.
- Spotting the location of an endemic species such as 'Coco-de-mer'.
- Measuring the area of the island on screen.
- Showing them the plantation sites etc..

Thank you for your attention